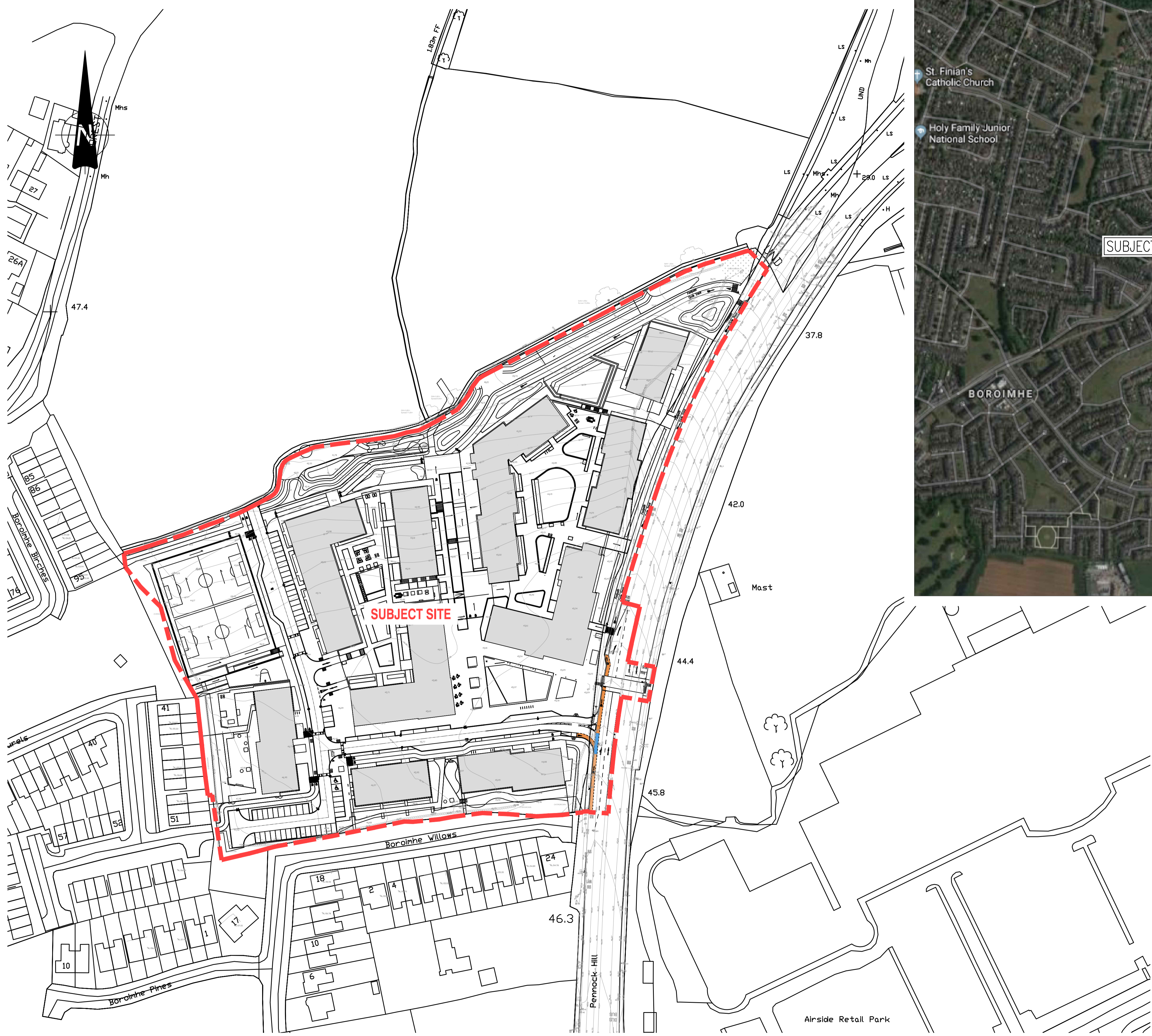
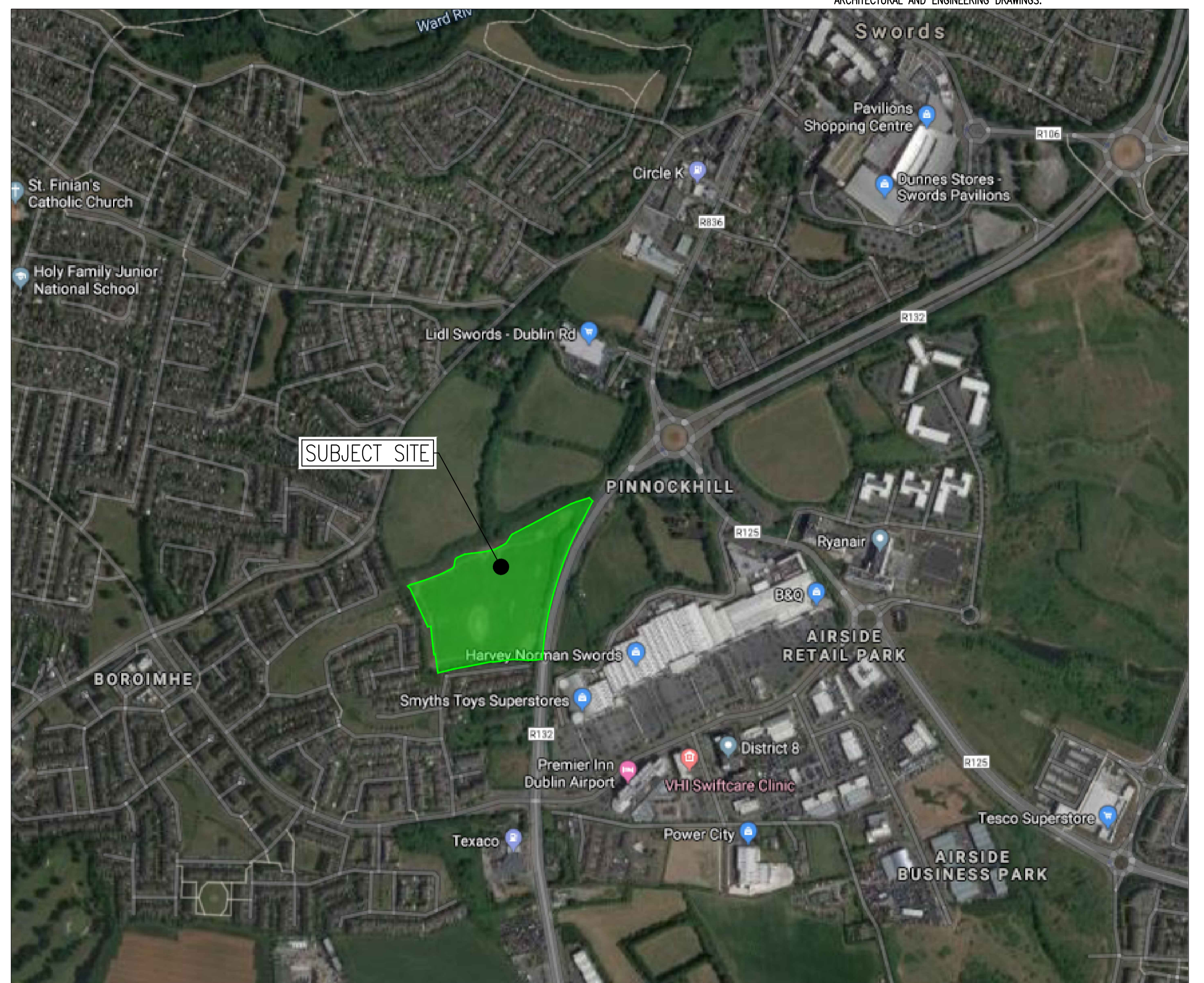


LEGEND

— — — — — AREA OF PROPOSED DEVELOPMENT

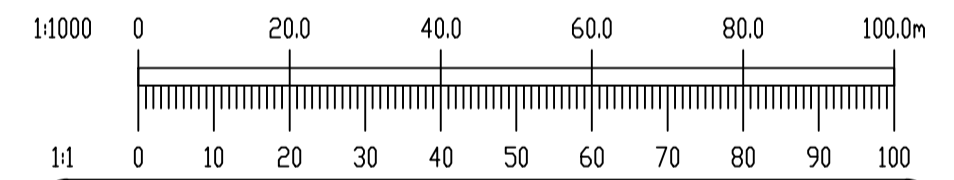


SITE LOCATION PLAN
SCALE 1:1000



SITE LOCATION MAP
N.T.S

- NOTES:
- DO NOT SCALE. USE FIGURED DIMENSIONS ONLY.
 - THIS DRAWING IS TO BE READ IN CONJUNCTION WITH ALL OTHER RELEVANT ARCHITECTURAL AND ENGINEERING DRAWINGS.



Ordnance Survey Ireland
Ordnance Survey Ireland Licence No. EN 0006022 © Ordnance Survey Ireland/Government of Ireland.

13/04/22	ISSUED FOR PLANNING	PW	EC
REV. DATE	AMENDMENT	DRN	APPD

STATUS **FOR PLANNING ONLY
NOT FOR CONSTRUCTION**

Waterman Moylan
Engineering Consultants
BLOCK 8, EASTPOINT BUSINESS PARK, ALFIE BYRNE ROAD,
DUBLIN D03 H3F4 IRELAND. Tel: (01) 664 8900
Email: info@waterman-moylan.ie www.waterman-moylan.ie

CLIENT **J. MURPHY (DEVELOPMENTS) LIMITED**
ARCHITECT **PCOT ARCHITECTS**

PROJECT **FOSTERSTOWN NORTH SHD
FOSTERSTOWN, SWORDS, Co. DUBLIN**

TITLE **SITE LOCATION PLAN**

DRAWN PW	DESIGNED EC	APPROVED JG	DATE APRIL 2022
SCALE 1:1000 @A1	JOB NO. 17-062	DRG. NO. P010	REVISION -

© 2017. This drawing is copyright. No part of this document may be reproduced or transmitted in any form or stored in any retrieval system of any kind without the written permission of the consulting engineer or copyright holder except as agreed for use on the project for which the document was originally issued.